KINGS BAY, CAMDEN COUNTY
Land surface altitude is 24 feet

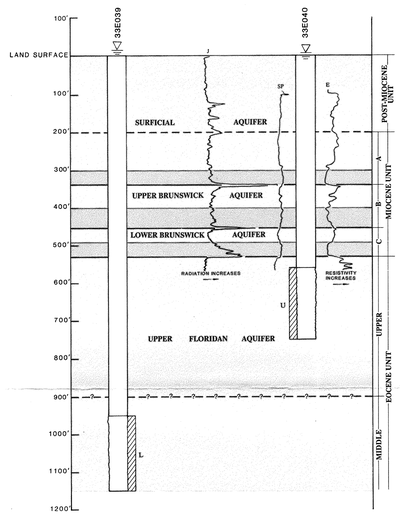

BRUNSWICK PULP AND PAPER CO.,GLYNN COUNTY
Land surface altitude is 7 feet

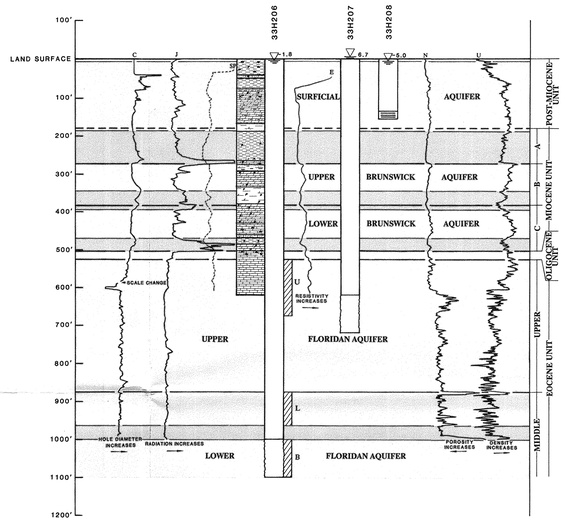

COFFIN PARK, GLYNN COUNTY
Land surface altitude is 7 feet

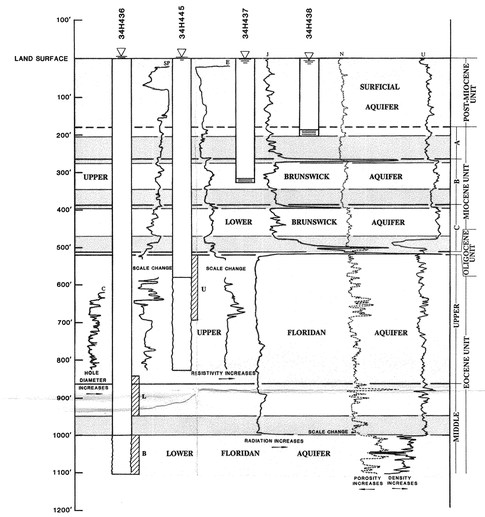

GARDI, WAYNE COUNTY
Land surface altitude is 74 feet

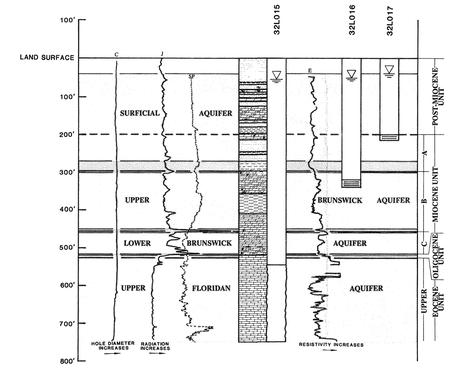

HOPEULIKIT, BULLOCK COUNTY
Land surface altitude is 205 feet

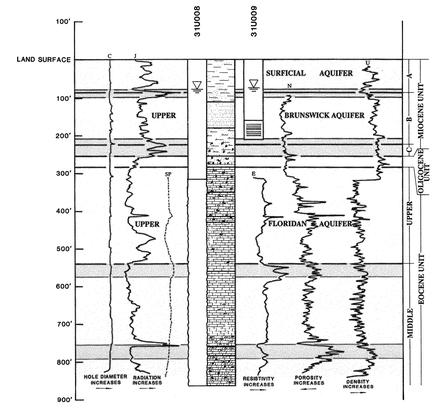

BULLOCH SOUTH, BULLOCH COUNTY
Land surface altitude is 120 feet

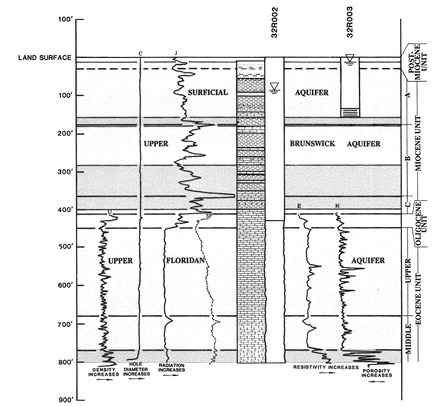

SKIDAWAY ISLAND, CHATHAM COUNTY
Land surface altitude is 10 feet

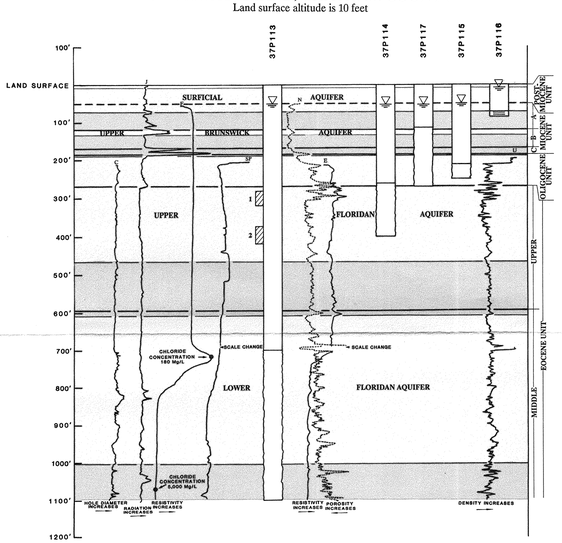

HUTCHINSON ISLAND, CHATHAM COUNTY
Land surface altitude is 6 feet

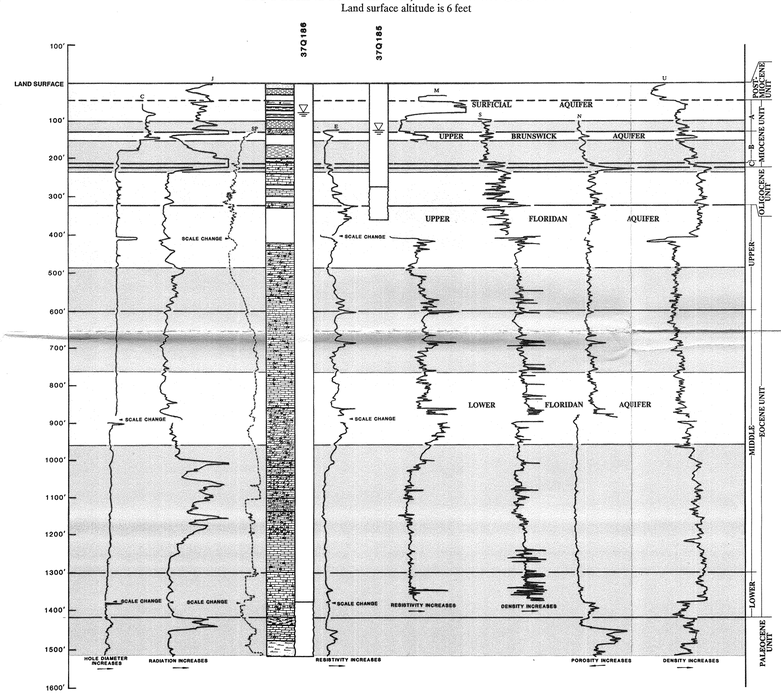

FORT PULASKI, CHATHAM COUNTY
Land surface altitude is 8 feet

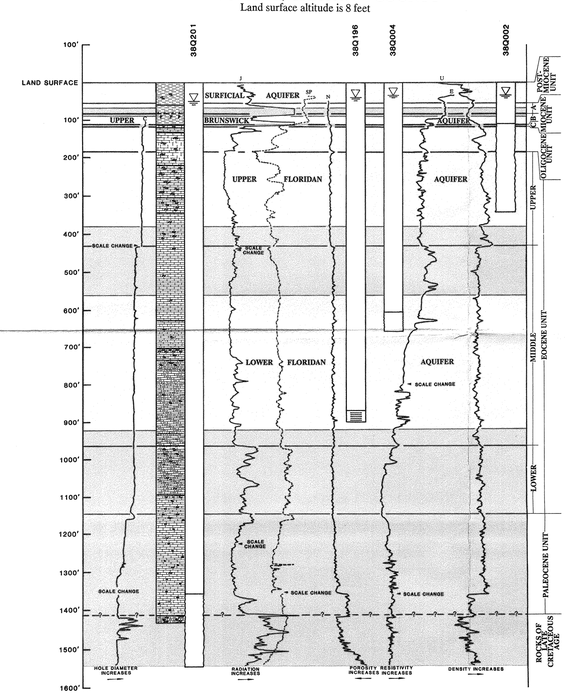

EXPLANATION

WATER LEVEL--Values listed in table 1

LITHOLOGY

Sand; Clay; Silt; Interlaminated silt and clay; Limestone; Dolomite; Particulate phosphate; Ubiquitous phosphate; Glauconite; Fossils; Chert; Lignite

HYDROLOGIC UNITS

Aquifer; Confining unit; Permeable zone
U=Upper water-bearing zone
L=Lower water-bearing zone
B=Brackish water zone
1=Zone 1 of McCollum and Counts (1964)
2=Zone 2 of McCollum and Counts (1964)

WELL CONSTRUCTION

Open hole; Screen; Casing

GEOPHYSICAL LOGS--C, Caliper; J, Natural gamma; SP, Spontaneous potential; U, Gamma-gamma; M, Focused resistivity; S, Acoustic velocity; F, Fluid resistivity; N, Neutron; E, Electric

LITHOLOGIC AND GEOPHYSICAL PROPERTIES OF SEDIMENTS, WELL-CONSTRUCTION CHARACTERISTICS, AND HEAD RELATIONS AT NESTED-WELL SITES IN THE COASTAL AREA